

Name: Vivianne Meta

Background: Geomatic Engineering & GIS


Company: LocateIT Ltd

Interest: Education, Research and Capacity Development

**AgriGIS Workshop and Think Tank Meetings,
27 – 28 October 2016**

at the Regional Centre for Mapping of Resources for Development (RCMRD), Nairobi, Kenya

ORGANISATION BACKGROUND



❖ LocateIT Ltd is a private company registered in Kenya.

CORE BUSINESS:


- *Provision of location based products and services using ultra-modern geospatial technologies (remote sensing, GIS, GIT and positioning & navigation, etc)*

MAIN PROJECTS / ACTIVITIES LAST 5 YEARS.

PROJECTS


- ❖ **County Mapping:** Mapping of socio-economic and natural resources in Kwale, Mombasa and Nyamira counties. In collaboration with DRSSRS and respective county governments (2014 – 2015)
- ❖ **Agricultural Mapping:** Mapping Middle Sized Farms in Kenya using GIS (November 2014 – January 2016)

...cont'd



- ❖ **Supporting REDD+ Project:** Mapping the North Mau Forest Blocks for REDD+ Project (*November 2014 – August 2015*)
- ❖ **Land use / land cover mapping and land degradation modelling:** Mapping Community Perceptions, Land Use / Land Cover and Land Degradation in the Amboseli – Kilimanjaro Landscapes (*November 2014 – June 2015*)
- ❖ **Climate Change Modelling:** Climate and Environmental Change Analysis in Wajir County, Kenya and Karamoja Region, Uganda (2014)
- ❖ **Climate Change Modelling:** Modelling the impact of future land use/land cover and climate change on agriculture in Lake Baringo Catchment, Kenya (2009)
- ❖ **Forest Mapping:** Strategic Restoration of the Mau Forest using Remote Sensing and GIS (2009)

...cont'd



TRAINING

- ❖ Introduction to GIS. Training provided to the staff of the National Taxpayers Association (NTA), (September 2013)
- ❖ Training in Object Oriented land Use / Land Cover (LULC) Change Detection, Modelling and Land Degradation (LD) Mapping. Training provided to MSc students of Botswana International University of Science & Technology (Jan. – Feb. 2015)

OTHER ACTIVITIES

- ❖ Reseller of Airbus Space and Defence, France (Satellite imagery & other products)
- ❖ Reseller of TerrSet Geospatial Monitoring & Modelling Software, Clark Labs, Clark University, USA.
- ❖ Development of M-Power Platform

CURRENT WORK / RESEARCH

- ❖ **TIGER Initiative:** Synergy of multi-temporal Sentinel 1 and Sentinel 2 images for soil water resource monitoring in Africa. A research project implemented jointly by RCMRD, LocateIT and Eurac Research. (2016)
- ❖ **Constituency Mapping:** Development of the Emuhaya Constituency Development Information System (CDIS) (Phase 1: 2009 and Phase 2: 2014 - Present)

CONTACT INFORMATION



3rd Floor, Ngong Lane Plaza,
Ngong Road,
P.O Box 17227 – 00100,
Nairobi, Kenya

www.locateit.co.ke

Vivianne.meta@locateit.co.ke /

Info@locateit.co.ke